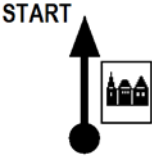


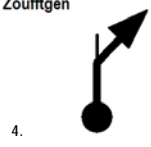


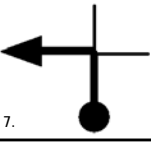



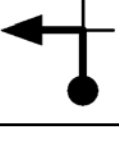
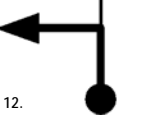
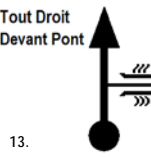
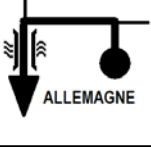
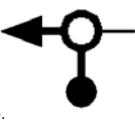
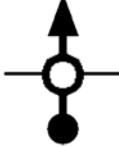
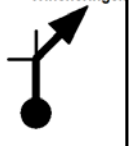
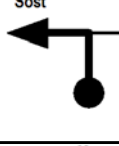
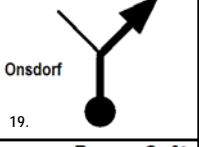
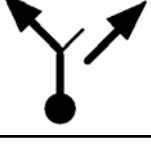
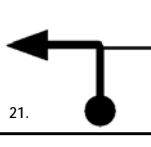

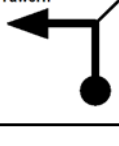
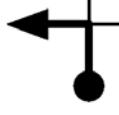


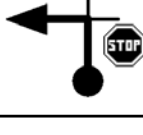

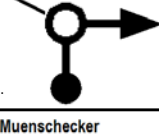
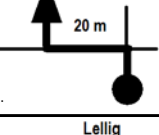

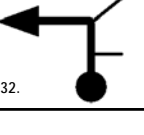
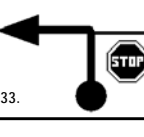

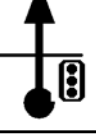







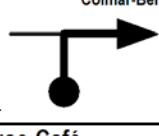


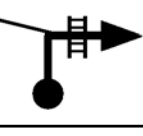
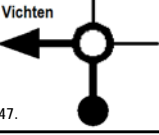
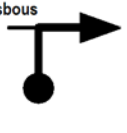


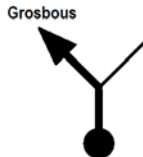


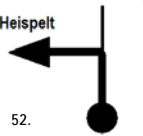






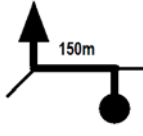











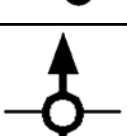
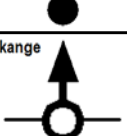
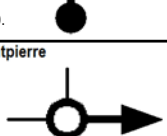
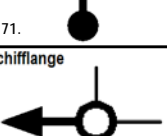
Kms Tot/Par	Image	Description
0,0 0,0	1. 	
0,1 0,1	2. 	Dudelange Place de l'Hotel de Ville dir. Autoroute
0,2 0,3	3. 	Dudelange Rue Lentz dir. Autoroute
1,4 1,7	4. 	Burange CR161 dir. Zoufftgen
3,3 5,0	5. 	Zoufftgen Rue Principale
3,8 8,8	6. 	Roussy-le-Village N53 - Voie de la Liberté dir. Roussy-le-Bourg
3,5 12,3	7. 	Basse Parthe dir. Rodemack
3,7 16,0	8. 	Rodemack
0,9 16,9	9. 	Rodemack
4,3 21,2	10. 	Fixem dir. Gavisse
1,4 22,6	11. 	Gavisse
0,1 22,7	12. 	Gavisse D64 dir. Berg-sur-Moselle

Kms Tot/Par	Image	Description
7,4 30,1	13. 	Contz-les-Bains D64F-route du Vin
4,5 34,6	14. 	Schengen traverser pont Frontiere
0,5 35,1	15. 	Schengen B419
7,9 43,0	16. 	Nennig
10,1 53,1	17. 	Wormeldange-Haut L134-Bahnhofsstrasse dir. Wincheringen
2,2 55,3	18. 	Wincheringen K110-Trierer Strasse dir. Söst
5,8 61,1	19. 	Onsdorf L135 dir. Kümmern
3,3 64,4	20. 	Mannebach
0,5 64,9	21. 	Mannebach
0,2 65,1	22. 	Mannebach L135
0,3 65,4	23. 	Mannebach K112 dir. Tawern
4,3 69,7	24. 	traversée de Tawern

Kms Tot/Par	Image	Description
0,6 70,3	Traversée de Fellerich Fellerich  25.	dir. Fellerich
4,9 75,2	 26.	Temmels
0,3 75,5	 27.	Temmels B419 dir. Grevenmacher
2,1 77,6	 28.	Wellen traverser pont frontière
0,8 78,4	 29.	Grevenmacher N1
0,3 78,7	Muenschecker  30.	Grevenmacher CR137-rue de Muenschecker dir. Muenschecker
5,6 84,3	Lellig  31.	Manternach CR139 dir. Lellig
9,6 93,9	 32.	Osweiler-Est
2,2 96,1	 33.	Section De La Sainte Croix CR368
0,8 96,9	 34.	Echternach E29 - Rue de Wasserbillig
0,9 97,8	 35.	Echternach
20,6 118,4	Moestroff  36.	Moestroff

Kms Tot/Par	Image	Description
2,3 120,7	 37.	Moestroff
2,8 123,5	Folkendange  38.	Keiweibach CR356B dir. Folkendange
3,8 127,3	 39.	Stegen traverser N14 dir. Stegen
0,7 128,0	Stegen  40.	Stegen
0,3 128,3	 41.	Stegen Schrondweilerstrooss
2,5 130,8	Schrontweiler  42.	Schrontweiler CR115
2,9 133,7	Colmar-Berg  43.	Cruchten dir. Berg
4,0 137,7	Pause-Café Colmar-Berg  44.	Colmar dir. Roost
0,6 138,3	Berg  45.	Colmar dir. Berg
0,2 138,5	 46.	Colmar
3,8 142,3	Vichten  47.	Carelshaff dir. Michelbuch
5,9 148,2	traverser Vichten dir. Grosbous  48.	Vichten traverseer Vichten dir. Grosbous

Kms Tot/Par	Image	Description
1,8 150,0	Grosbous 49. 	Vichten dir. Grosbous
2,1 152,1	50. 	Grosbous N12 - Rue d' Arlon
0,4 152,5	Buschrodt 51. 	Grosbous CR307
5,2 157,7	Heispelt 52. 	Wahl CR307 - Rue Principale
1,5 159,2	53. 	Rindschleiden CR308
3,0 162,2	54. 	Schwiedelbrouch
0,9 163,1	55. 	Rambrouch Schiergaass
0,2 163,3	56. 	Rambrouch N23 - Rue Principale
0,2 163,5	57. 	Rambrouch N23 - Rue Principale
2,9 166,4	Hostert 58. 	Hostert CR301 - Rue de Nagem
5,7 172,1	150m 59. 	Eil N22 - Route d' Arlon
0,7 172,8	60. 	Preiseschen CR301 - Rue de Beckerich

Kms Tot/Par	Image	Description
3,8 176,6	Beckerich 61. 	Beckerich CR301 - Rue d' Eil
3,6 180,2	Schweich 62. 	Schweich CR301 - Rue de Saeul
2,2 182,4	63. 	Ehner Häwee
1,2 183,6	64. 	Ehner CR107
2,2 185,8	65. 	Septfontaines CR105 - Rue de Mersch
0,3 186,1	66. 	Septfontaines Rue du Pont
4,2 190,3	Goebblange 67. 	Goebblange Rue Braun,Pierre
2,1 192,4	68. 	Hagen CR110
0,7 193,1	69. 	Hagen N13
7,8 200,9	Sprinkange 70. 	Sprinkange
7,3 208,2	Pontpierre 71. 	Pontpierre
3,4 211,6	Schiffflange 72. 	Schiffflange



Kms Tot/Par	Image	Description
0,0 211,6	<b>FINISH</b> Schiffflange Rue Denis Netgen Garage  73.	Schiffflange



Kms Tot/Par	Image	Description
-------------	-------	-------------